PROPERTY MAPS

# WATERVILLE VALLEY

NEW HAMPSHIRE

CAI Technologies
Precision Mapping. Geospatial Solutions.

11 PLEASANT ST, LITTLETON, NH 03561
(800) 322-4540 WWW.CAI-TECH.COM

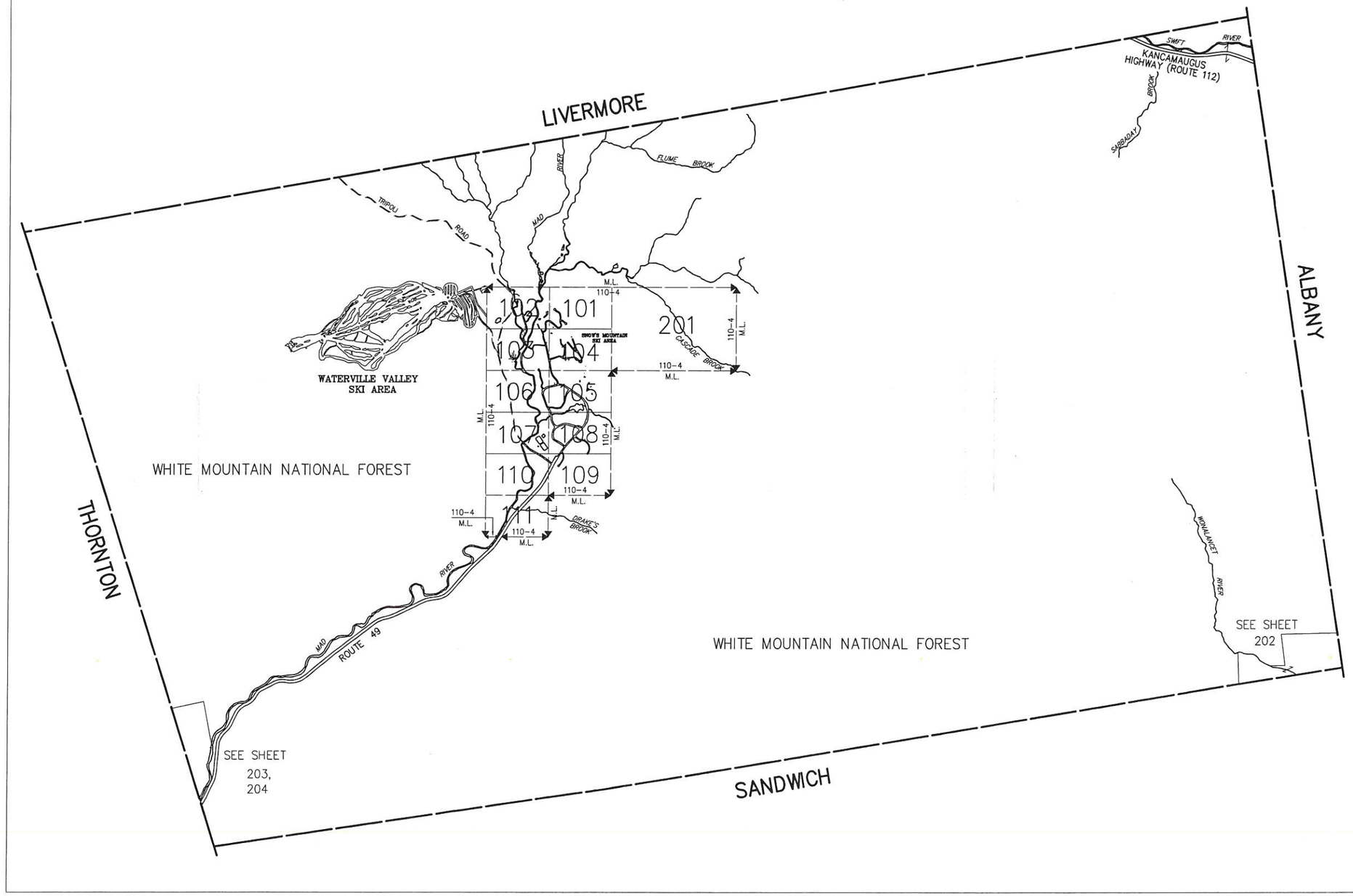


THIS MAP IS FOR ASSESSMENT PURPOSES. IT IS NOT VALID FOR LEGAL DESCRIPTION OR CONVEYANCE.

THE HORIZONTAL DATUM IS THE NEW HAMPSHIRE STATE PLANE COORDINATE SYSTEM, NAD 83.

PHOTOGRAPHY DATE: MAY 12, 2004

COMPLETION DATE: SEPTEMBER 30, 2004

PRODUCED IN 2004 BY

CAI Technologies
Precision Mapping, Geospatial Solutions

11 PLEASANT STREET, LITTLETON, NH 03561
800.322.4548 - WWW.CAI-TECH.COM

LEGEND

| | |
|---|---|
| AREA SURVEYED | Ac |
| AREA CALCULATED | AcC |
| RECORD DIMENSION | 100' |
| SCALED DIMENSION | 100'S |
| MATCH LINE | M.L. |
| WATER | W |
| EXEMPT PROPERTY | E |
| SUBDIVISION LOT NO. | 2 |
| BUILDING | |
| RIGHT OF WAY/ACCESS | R/W |
| COMMON OWNERSHIP | |
| WETLANDS | |

FEET SCALE 1" = 2200'
1100 0 2200 4400 6600
550 0 550 1100 1650
METERS

REVISED TO :

PROPERTY MAPS

# WATERVILLE VALLEY

NEW HAMPSHIRE

GN N

MAP NO. 1

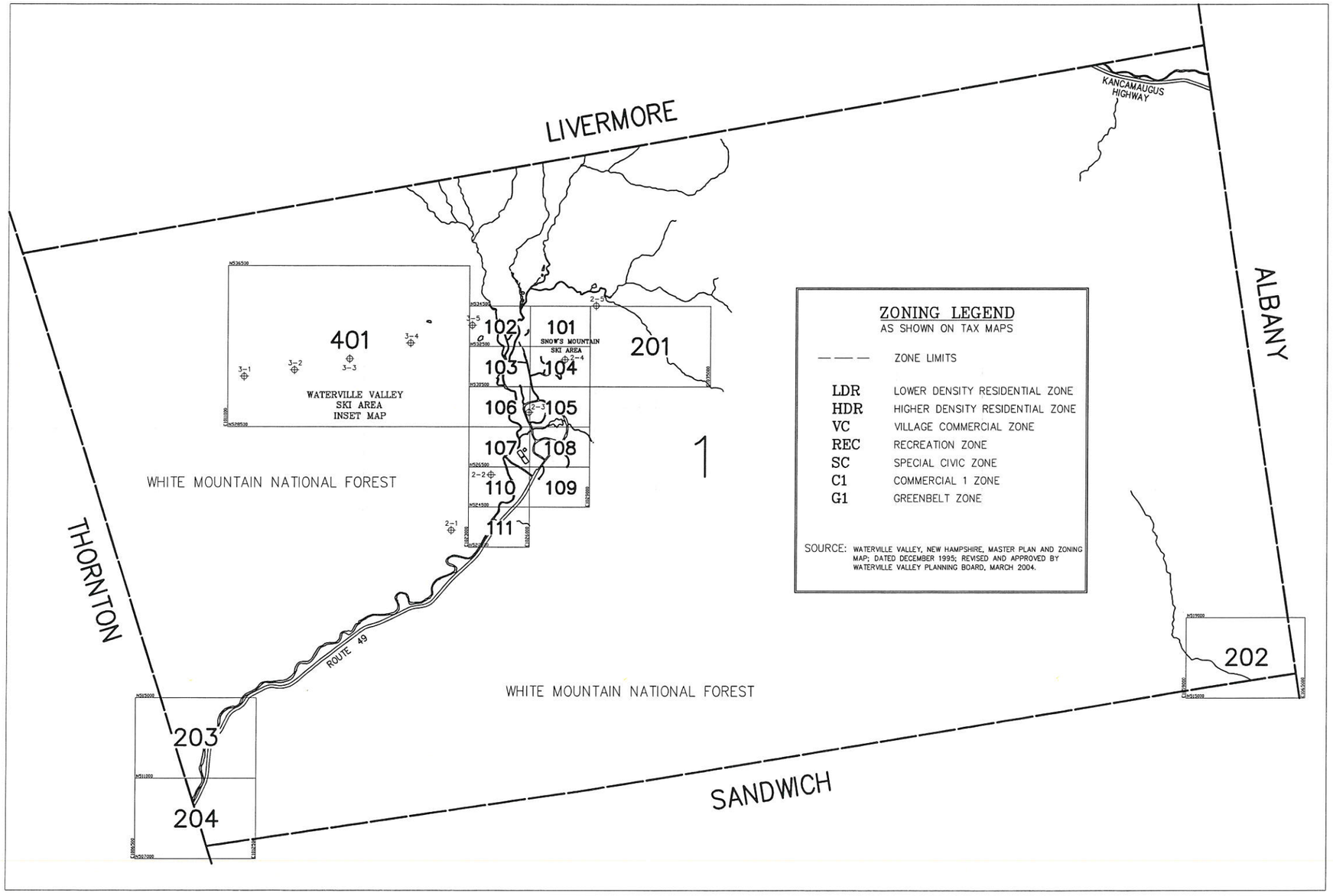


THIS MAP IS FOR ASSESSMENT PURPOSES. IT IS NOT VALID FOR LEGAL DESCRIPTION OR CONVEYANCE.

THE HORIZONTAL DATUM IS THE NEW HAMPSHIRE STATE PLANE COORDINATE SYSTEM, NAD 83.

PHOTOGRAPHY DATE: MAY 12, 2004

COMPLETION DATE: SEPTEMBER 30, 2004

PRODUCED IN 2004 BY

CAI Technologies
Precision Mapping Geospatial Solutions

11 PLEASANT STREET, LITTLETON, NH 03561
800.322.4540 - WWW.CAI-TECH.COM

LEGEND

110 1" = 100' SCALE MAP
201 1" = 200' SCALE MAP
401 1" = 400' SCALE MAP

N507000 E1006500 COORDINATE VALUE OF NEW HAMPSHIRE STATE PLANE COORDINATE SYSTEM

2-1 APPROXIMATE LOCATION OF PHOTO CENTER

SCALE 1" = 2400'

FEET 1200 0 2400 4800 7200

METERS 600 0 600 1200 1800

REVISED TO :

PROPERTY MAPS

# WATERVILLE VALLEY

NEW HAMPSHIRE

INDEX MAP

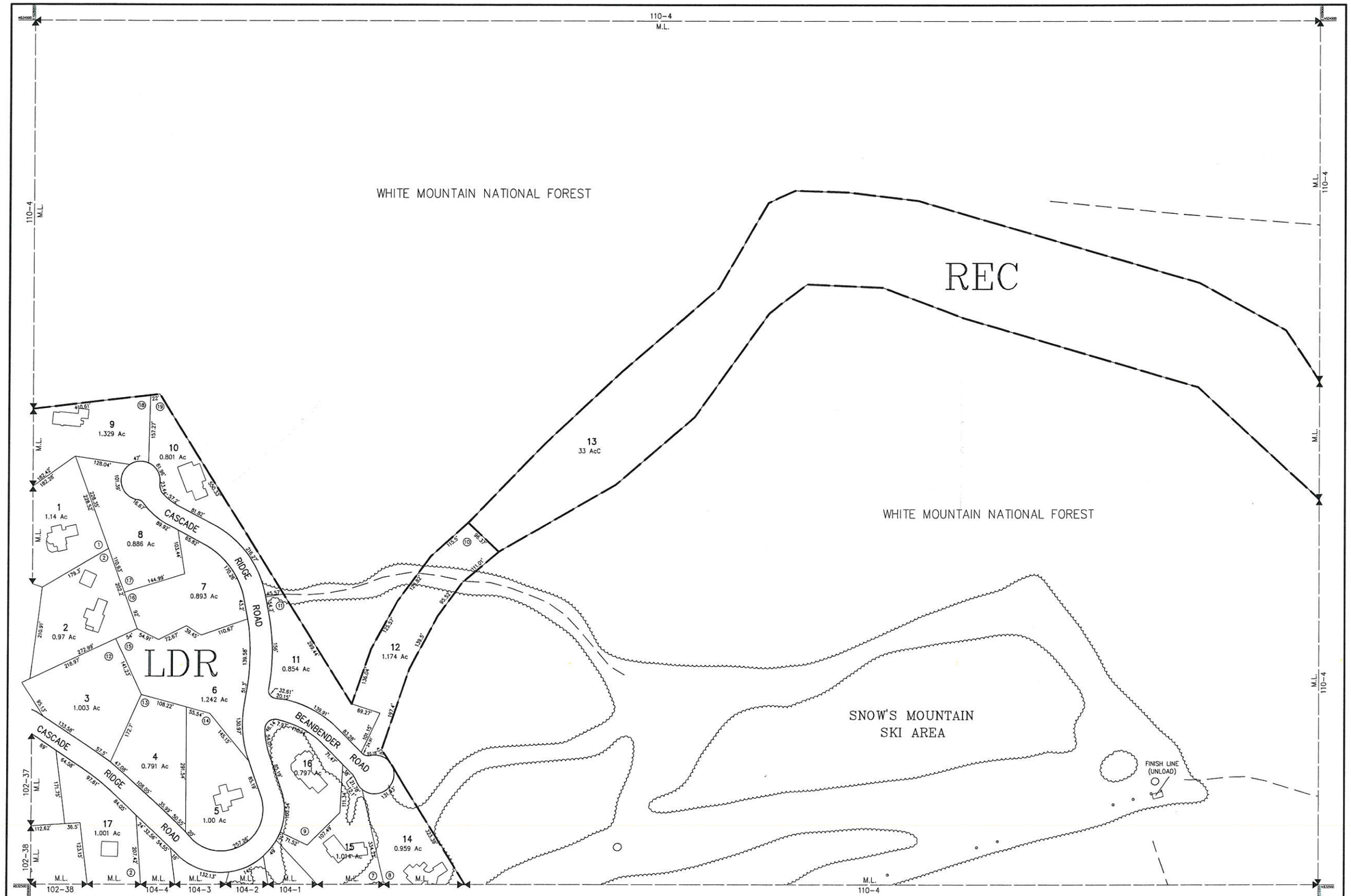


THIS MAP IS FOR ASSESSMENT PURPOSES. IT IS NOT VALID FOR LEGAL DESCRIPTION OR CONVEYANCE.

THE HORIZONTAL DATUM IS THE NEW HAMPSHIRE STATE PLANE COORDINATE SYSTEM, NAD 83.

PHOTOGRAPHY DATE: MAY 12, 2004

COMPLETION DATE: SEPTEMBER 30, 2004

PRODUCED IN 2004 BY

CAI Technologies

Precision Mapping Geospatial Solutions

11 PLEASANT STREET, LITTLETON, NH 03561

800.322.4540 - WWW.CAI-TECH.COM

LEGEND

| | |
|---|---|
| AREA SURVEYED | Ac |
| AREA CALCULATED | AcC |
| RECORD DIMENSION | 100' |
| SCALED DIMENSION | 100'S |
| MATCH LINE | M.L. |
| WATER | W |
| EXEMPT PROPERTY | E |
| SUBDIVISION LOT NO. | 2 |
| BUILDING | |
| RIGHT OF WAY/ACCESS | R/W |
| COMMON OWNERSHIP | |
| WETLANDS | W |

SCALE 1" = 100'

FEET 50 0 100 200 300

METERS 25 0 25 50 75

REVISED TO :

PROPERTY MAPS

# WATERVILLE VALLEY

NEW HAMPSHIRE

INDEX DIAGRAM

1 | 102 | 201 | 103 | 104 | 1

ON

MAP NO.

101

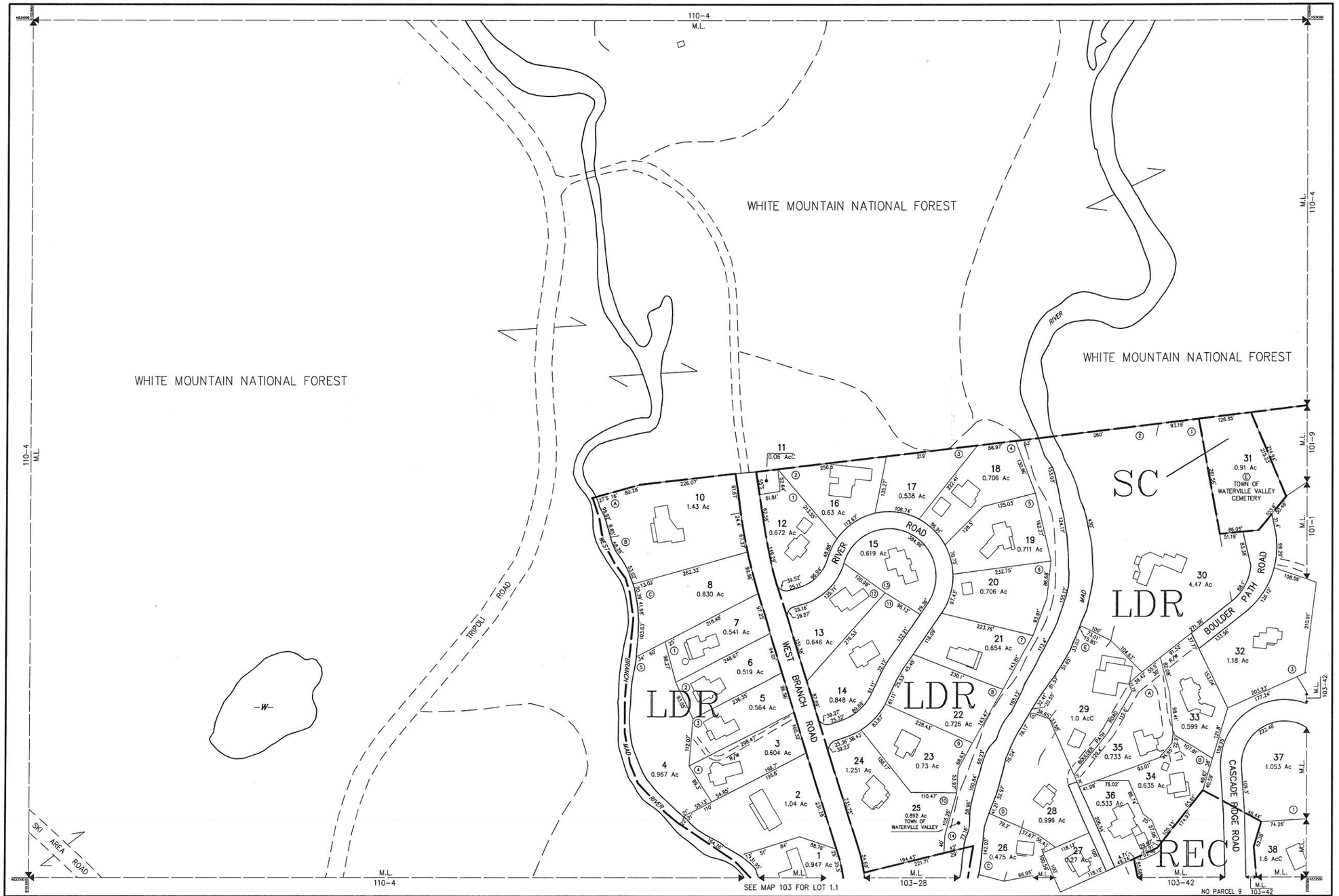


THIS MAP IS FOR ASSESSMENT PURPOSES. IT IS NOT VALID FOR LEGAL DESCRIPTION OR CONVEYANCE.

THE HORIZONTAL DATUM IS THE NEW HAMPSHIRE STATE PLANE COORDINATE SYSTEM, NAD 83.

PHOTOGRAPHY DATE: MAY 12, 2004

COMPLETION DATE: SEPTEMBER 30, 2004

PRODUCED IN 2004 BY

CAI Technologies
Precision Mapping, Geospatial Solutions
11 PLEASANT STREET, LITTLETON, NH 03561
800.322.4540 - WWW.CAI-TECH.COM

LEGEND

| | |
|---|---|
| AREA SURVEYED | Ac |
| AREA CALCULATED | AcC |
| RECORD DIMENSION | 100' |
| SCALED DIMENSION | 100'S |
| MATCH LINE | M.L. |
| WATER | -W- |
| EXEMPT PROPERTY | E |
| SUBDIVISION LOT NO. | 2 |
| BUILDING | |
| RIGHT OF WAY/ACCESS | 8/W |
| COMMON OWNERSHIP | |
| WETLANDS | |

SCALE 1" = 100'

FEET 50 0 100 200 300

METERS 25 0 25 50 75

REVISED TO :

PROPERTY MAPS

# WATERVILLE VALLEY

NEW HAMPSHIRE

INDEX DIAGRAM

401 1 101 103 104 ON

MAP NO.

102

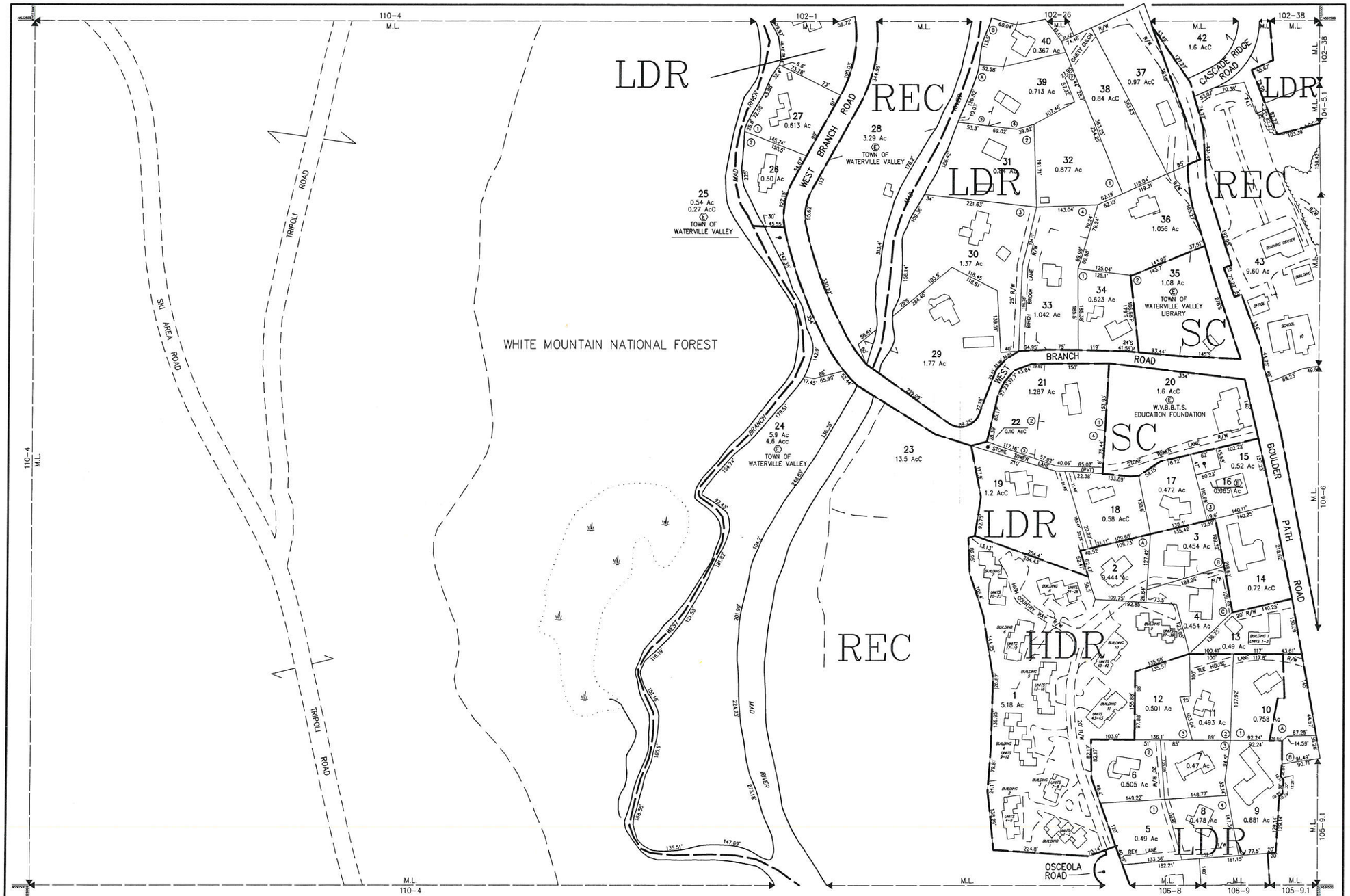


THIS MAP IS FOR ASSESSMENT PURPOSES. IT IS NOT VALID FOR LEGAL DESCRIPTION OR CONVEYANCE.

THE HORIZONTAL DATUM IS THE NEW HAMPSHIRE STATE PLANE COORDINATE SYSTEM, NAD 83.

PHOTOGRAPHY DATE: MAY 12, 2004

COMPLETION DATE: SEPTEMBER 30, 2004

PRODUCED IN 2004 BY

CAI Technologies
Precision Mapping, Geospatial Solutions
11 PLEASANT STREET, LITTLETON, NH 03561
800.322.4540 - WWW.CAI-TECH.COM

LEGEND

| | | | |
|---|---|---|---|
| AREA SURVEYED | Ac | EXEMPT PROPERTY | (E) |
| AREA CALCULATED | AcC | SUBDIVISION LOT NO. | (2) |
| RECORD DIMENSION | 100' | BUILDING | |
| SCALED DIMENSION | 100'S | RIGHT OF WAY/ACCESS | R/W |
| MATCH LINE | M.L. | COMMON OWNERSHIP | |
| WATER | W | WETLANDS | |

SCALE 1" = 100'
FEET 50 0 100 200 300
METERS 25 0 25 50 75

REVISED TO :

PROPERTY MAPS

# WATERVILLE VALLEY

NEW HAMPSHIRE

INDEX DIAGRAM

| | | |
|---|---|---|
| | 102 | 101 |
| 401 | | 104 |
| | 106 | 105 |

GN

MAP NO. 103

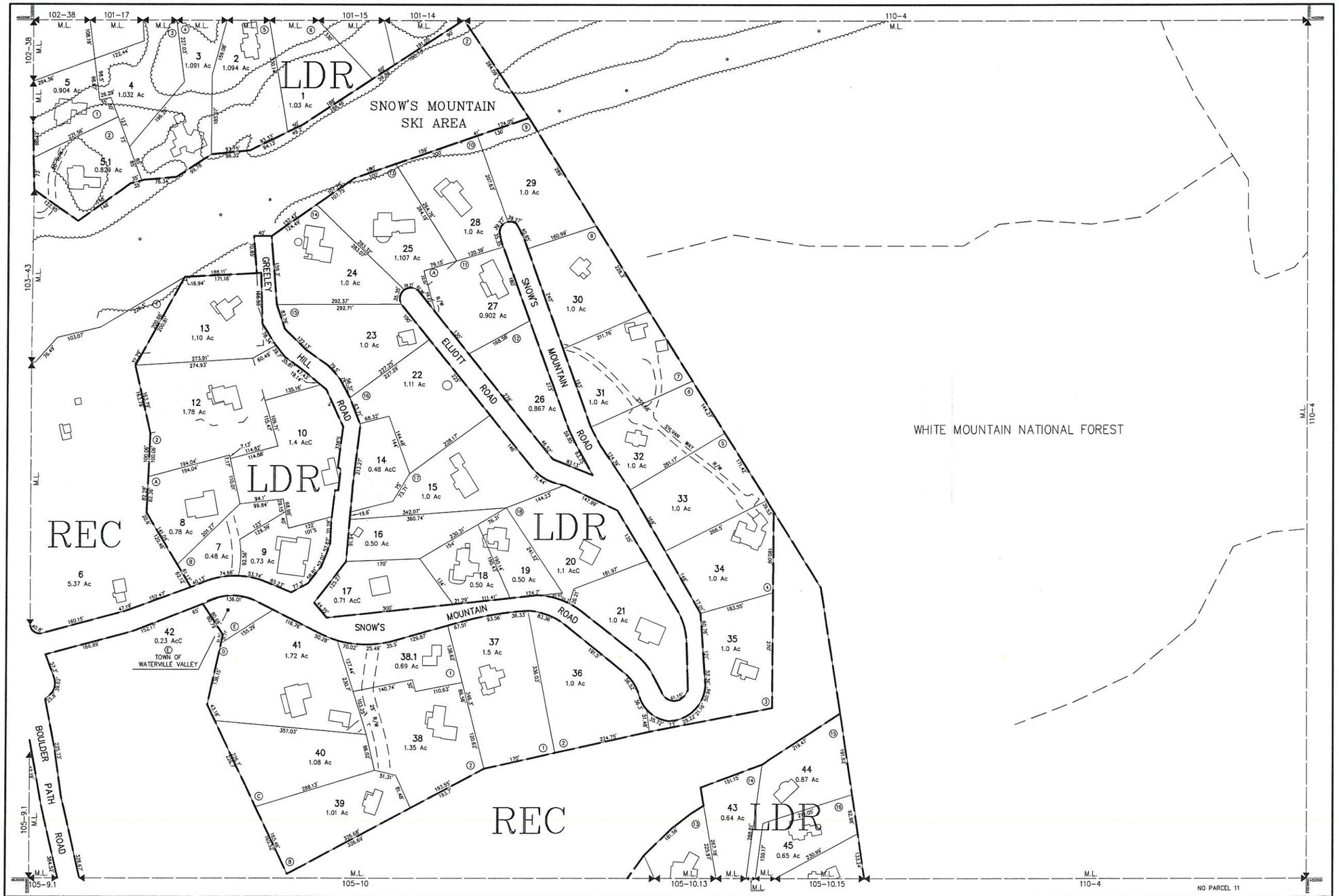


THIS MAP IS FOR ASSESSMENT PURPOSES. IT IS NOT VALID FOR LEGAL DESCRIPTION OR CONVEYANCE.

THE HORIZONTAL DATUM IS THE NEW HAMPSHIRE STATE PLANE COORDINATE SYSTEM, NAD 83.

PHOTOGRAPHY DATE: MAY 12, 2004

COMPLETION DATE: SEPTEMBER 30, 2004

PRODUCED IN 2004 BY

CAI Technologies
Precision Mapping. Geospatial Solutions
11 PLEASANT STREET, LITTLETON, NH 03561
800.322.4540 - WWW.CAI-TECH.COM

LEGEND

AREA SURVEYED . . . . . Ac
AREA CALCULATED . . . . . AcC
RECORD DIMENSION . . . . . 100'
SCALED DIMENSION . . . . . 100'S
MATCH LINE . . . . . M.L.
WATER . . . . . W

EXEMPT PROPERTY. . . . . E
SUBDIVISION LOT NO. . . . . 2
BUILDING. . . . . .
RIGHT OF WAY/ACCESS. . . . . R/W
COMMON OWNERSHIP. . . . . .
WETLANDS. . . . . .

SCALE 1" = 100'

FEET 50 0 100 200 300

METERS 25 0 25 50 75

REVISED TO :

PROPERTY MAPS

# WATERVILLE VALLEY

NEW HAMPSHIRE

INDEX DIAGRAM

| | | | |
|---|---|---|---|
| 102 | 101 | 201 | |
| 103 | | | |
| 106 | 105 | 1 | |

GN

MAP NO. 104

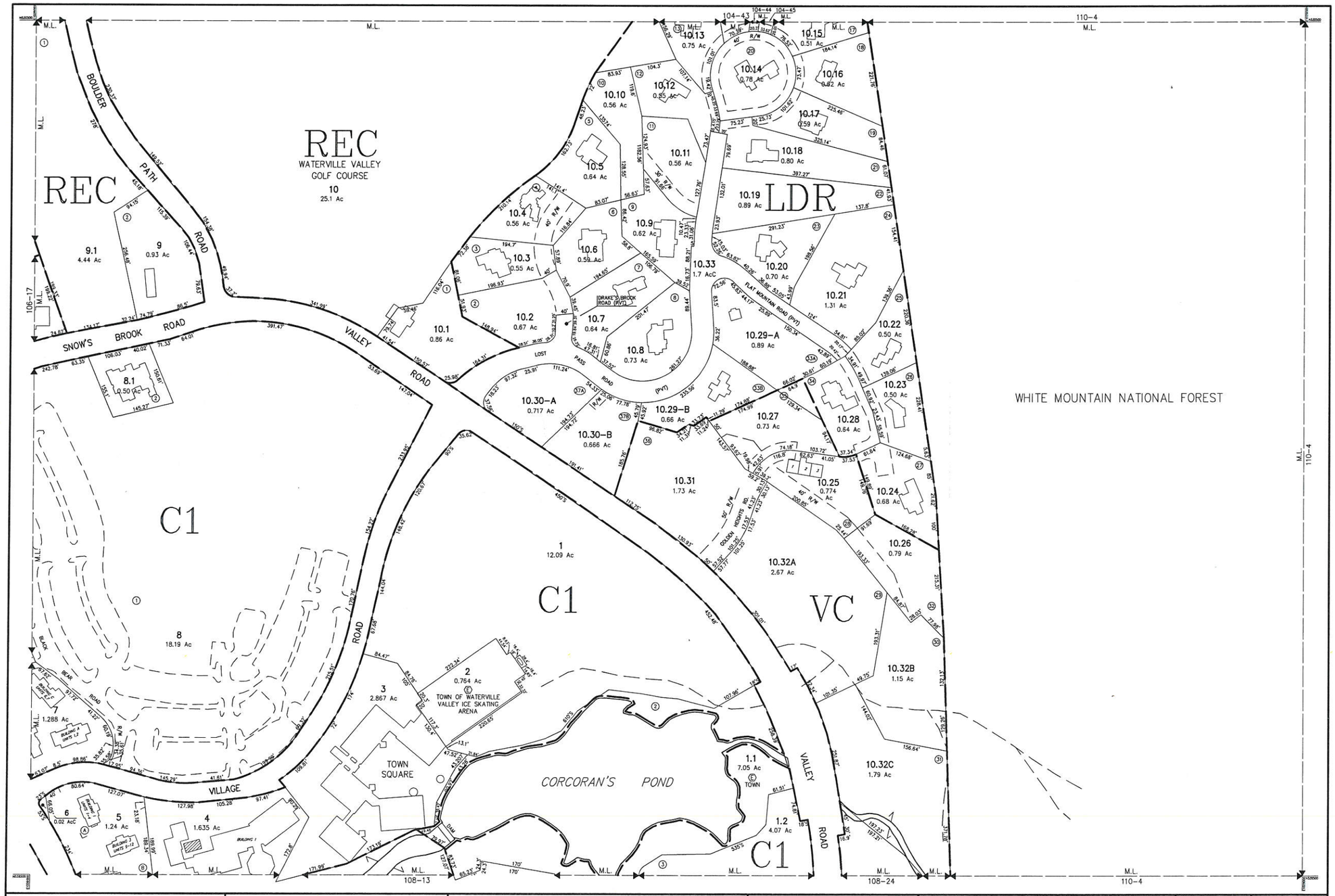


THIS MAP IS FOR ASSESSMENT PURPOSES. IT IS NOT VALID FOR LEGAL DESCRIPTION OR CONVEYANCE.

THE HORIZONTAL DATUM IS THE NEW HAMPSHIRE STATE PLANE COORDINATE SYSTEM, NAD 83.

PHOTOGRAPHY DATE: MAY 12, 2004

COMPLETION DATE: SEPTEMBER 30, 2004

PRODUCED IN 2004 BY

CAI Technologies
Precision Mapping, Geospatial Solutions
11 PLEASANT STREET, LITTLETON, NH 03561
800.322.4540 - WWW.CAI-TECH.COM

LEGEND

AREA SURVEYED . . . . . Ac
AREA CALCULATED . . . . . AcC
RECORD DIMENSION . . . . . 100'
SCALED DIMENSION . . . . . 100'S
MATCH LINE . . . . . M.L.
WATER . . . . . W

EXEMPT PROPERTY . . . . . E
SUBDIVISION LOT NO. . . . . 2
BUILDING . . . . . .
RIGHT OF WAY/ACCESS . . . . . R/W
COMMON OWNERSHIP . . . . . .
WETLANDS . . . . . .

SCALE 1" = 100'

FEET 50 0 100 200 300

METERS 25 0 25 50 75

REVISED TO :

PROPERTY MAPS

# WATERVILLE VALLEY

NEW HAMPSHIRE

INDEX DIAGRAM

| | | |
|---|---|---|
| 103 | 104 | 201 |
| 106 | | 1 |
| 107 | 108 | |

GN

MAP NO. 105

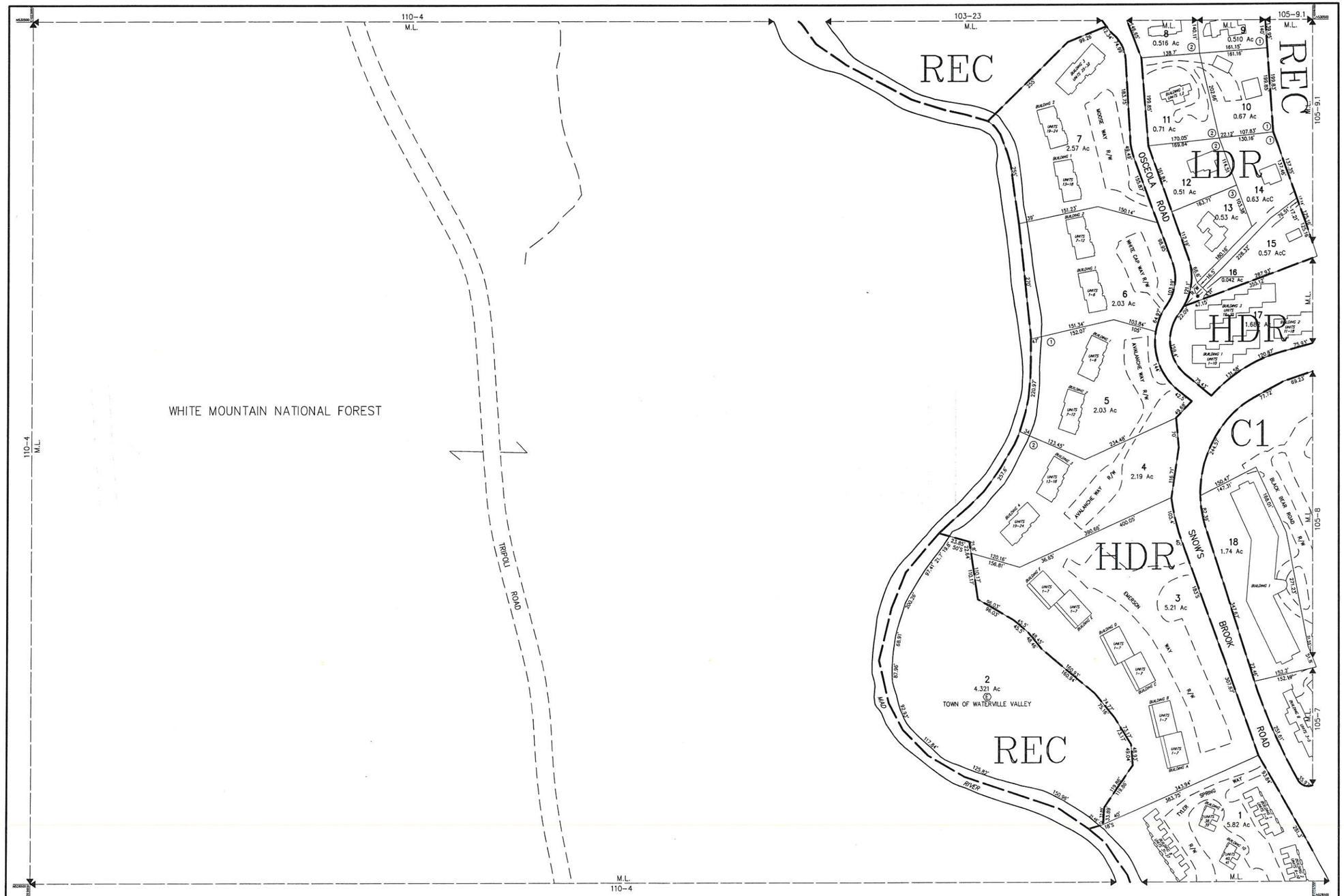


THIS MAP IS FOR ASSESSMENT PURPOSES. IT IS NOT VALID FOR LEGAL DESCRIPTION OR CONVEYANCE.

THE HORIZONTAL DATUM IS THE NEW HAMPSHIRE STATE PLANE COORDINATE SYSTEM, NAD 83.

PHOTOGRAPHY DATE: MAY 12, 2004

COMPLETION DATE: SEPTEMBER 30, 2004

PRODUCED IN 2004 BY

CAI Technologies
Precision Mapping. Geospatial Solutions

11 PLEASANT STREET, LITTLETON, NH 03561
800.322.4540 - WWW.CAI-TECH.COM

LEGEND

| | |
|---|---|
| AREA SURVEYED | Ac |
| AREA CALCULATED | AcC |
| RECORD DIMENSION | 100' |
| SCALED DIMENSION | 100'S |
| MATCH LINE | M.L. |
| WATER | W |
| EXEMPT PROPERTY | E |
| SUBDIVISION LOT NO. | 2 |
| BUILDING | |
| RIGHT OF WAY/ACCESS | R/W |
| COMMON OWNERSHIP | |
| WETLANDS | W |

SCALE 1" = 100'

FEET 50 0 100 200 300

METERS 25 0 25 50 75

REVISED TO :

PROPERTY MAPS

# WATERVILLE VALLEY

NEW HAMPSHIRE

INDEX DIAGRAM

| | | |
|---|---|---|
| 401 | 103 | 104 |
| | | 105 |
| 1 | 107 | 108 |

ON N

MAP NO.

106

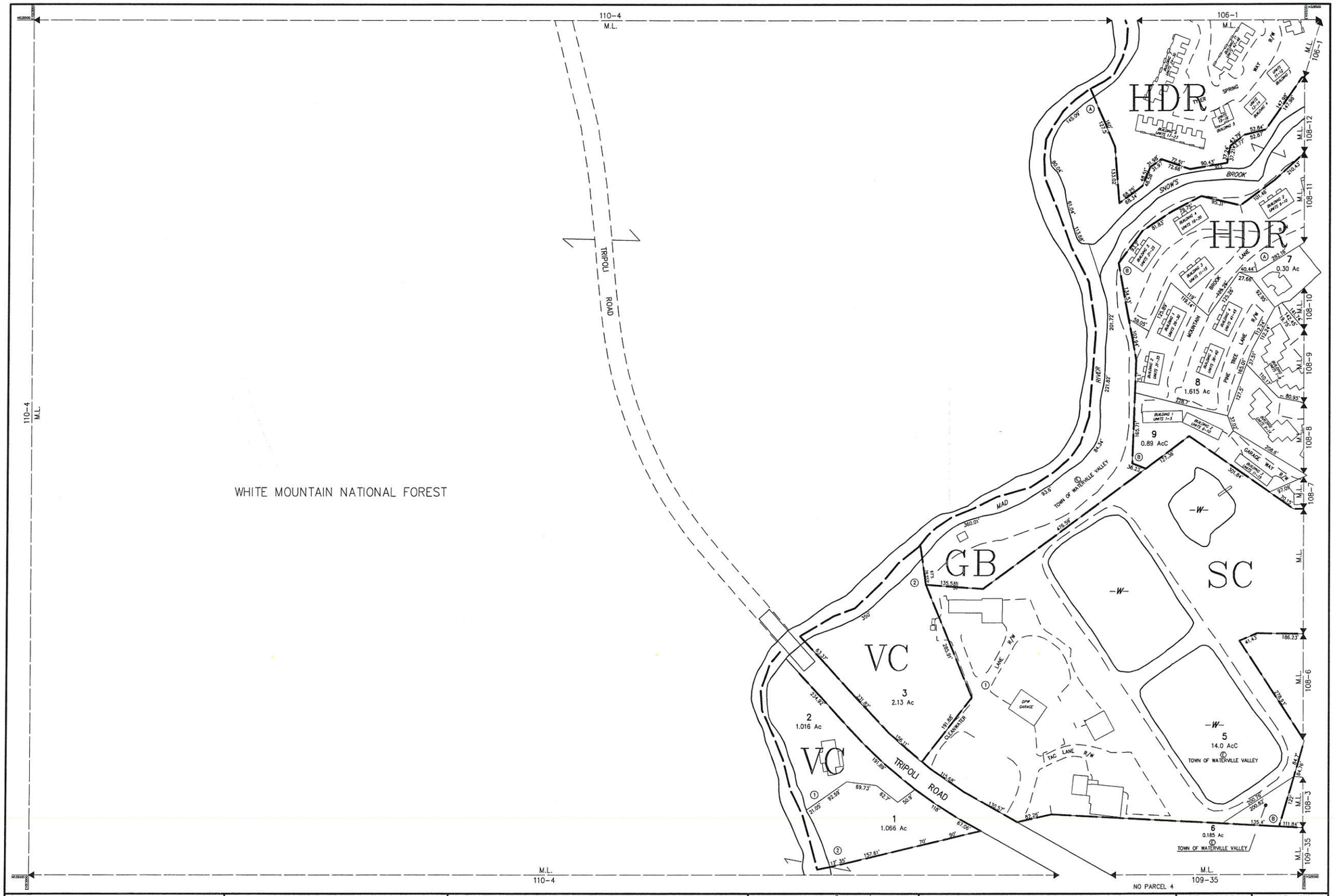


THIS MAP IS FOR ASSESSMENT PURPOSES. IT IS NOT VALID FOR LEGAL DESCRIPTION OR CONVEYANCE.

THE HORIZONTAL DATUM IS THE NEW HAMPSHIRE STATE PLANE COORDINATE SYSTEM, NAD 83.

PHOTOGRAPHY DATE: MAY 12, 2004

COMPLETION DATE: SEPTEMBER 30, 2004

PRODUCED IN 2004 BY

CAI Technologies
Precision Mapping, Geospatial Solutions
11 PLEASANT STREET, LITTLETON, NH 03561
800.322.4540 - WWW.CAITECH.COM

LEGEND

| | | | |
|---|---|---|---|
| AREA SURVEYED | Ac | EXEMPT PROPERTY | Ⓔ |
| AREA CALCULATED | AcC | SUBDIVISION LOT NO. | ② |
| RECORD DIMENSION | 100' | BUILDING | |
| SCALED DIMENSION | 100'S | RIGHT OF WAY/ACCESS | R/W |
| MATCH LINE | M.L. | COMMON OWNERSHIP | |
| WATER | -W- | WETLANDS | |

SCALE 1" = 100'

FEET 50 0 100 200 300

METERS 25 0 25 50 75

REVISED TO :

PROPERTY MAPS

# WATERVILLE VALLEY

NEW HAMPSHIRE

INDEX DIAGRAM

| | | |
|---|---|---|
| 401 | 106 | 105 |
| | | 108 |
| 1 | 110 | 109 |

GN

MAP NO. 107

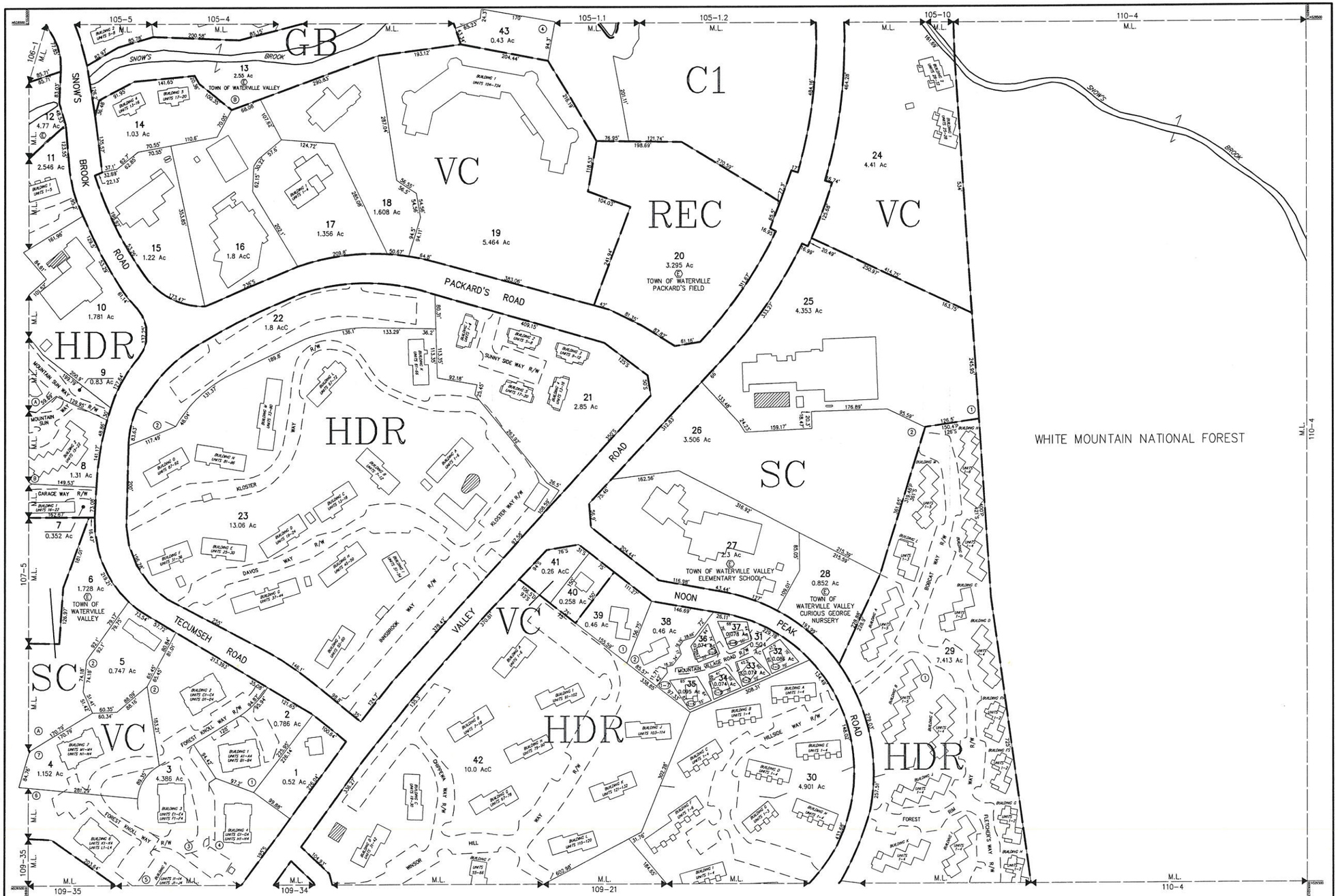


THIS MAP IS FOR ASSESSMENT PURPOSES. IT IS NOT VALID FOR LEGAL DESCRIPTION OR CONVEYANCE.

THE HORIZONTAL DATUM IS THE NEW HAMPSHIRE STATE PLANE COORDINATE SYSTEM, NAD 83.

PHOTOGRAPHY DATE: MAY 12, 2004

COMPLETION DATE: SEPTEMBER 30, 2004

PRODUCED IN 2004 BY

CAI Technologies
Precision Mapping, Geospatial Solutions
11 PLEASANT STREET, LITTLETON, NH 03561
800.322.4540 - WWW.CAI-TECH.COM

LEGEND

| | |
|---|---|
| AREA SURVEYED | Ac |
| AREA CALCULATED | AcC |
| RECORD DIMENSION | 100' |
| SCALED DIMENSION | 100'S |
| MATCH LINE | M.L. |
| WATER | W |
| EXEMPT PROPERTY | E |
| SUBDIVISION LOT NO. | 2 |
| BUILDING | |
| RIGHT OF WAY/ACCESS | R/W |
| COMMON OWNERSHIP | |
| WETLANDS | |

SCALE 1" = 100'

FEET: 50 0 100 200 300

METERS: 25 0 25 50 75

REVISED TO :

PROPERTY MAPS

# WATERVILLE VALLEY

NEW HAMPSHIRE

INDEX DIAGRAM

| | | |
|---|---|---|
| 106 | 105 | |
| 107 | | 1 |
| 110 | 109 | |

GN

MAP NO. 108

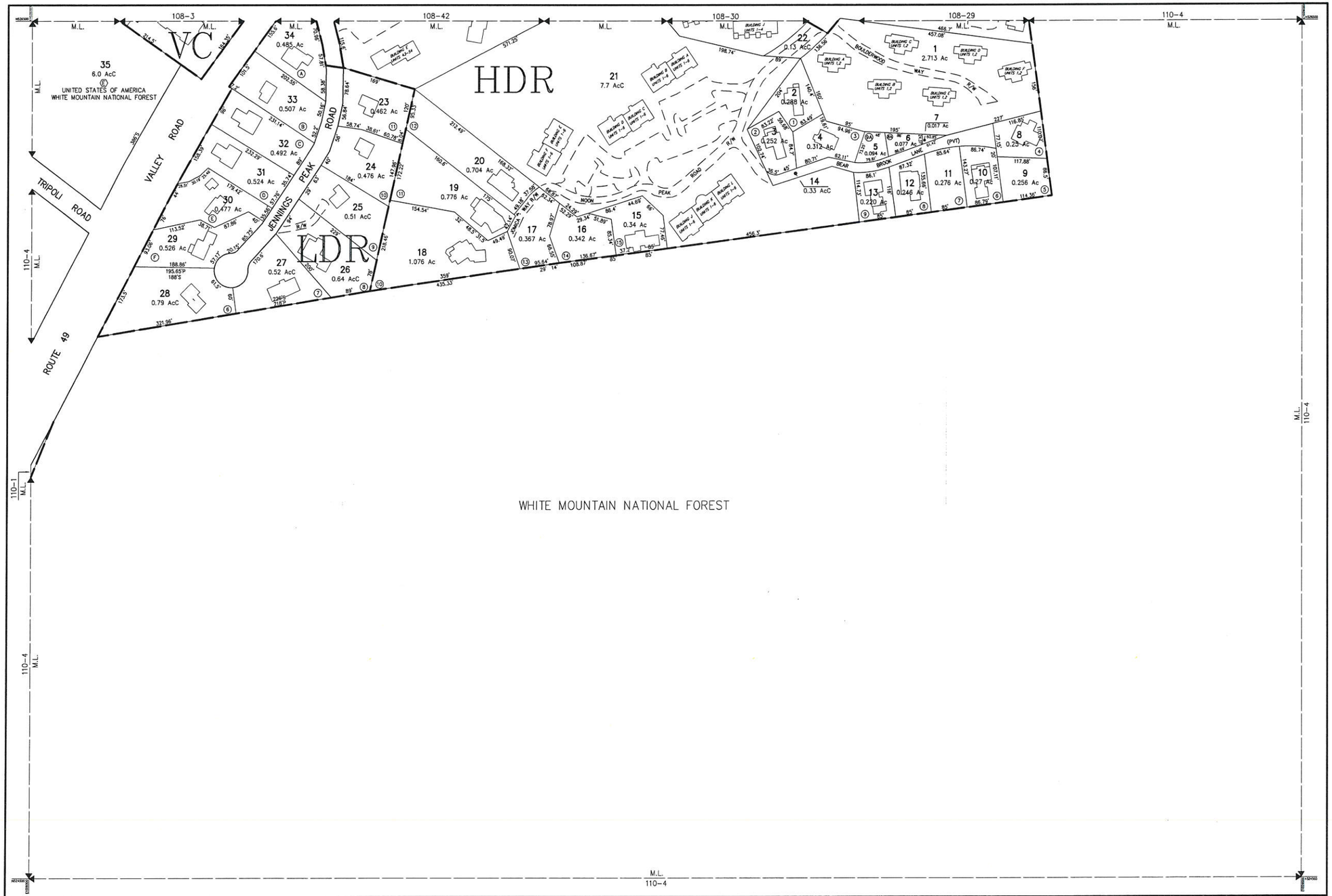


| | | | | | |
|---|---|---|---|---|---|
| THIS MAP IS FOR ASSESSMENT PURPOSES. IT IS NOT VALID FOR LEGAL DESCRIPTION OR CONVEYANCE. | PRODUCED IN 2004 BY CAI Technologies Precision Mapping, Geospatial Solutions 11 PLEASANT STREET, LITTLETON, NH 03561 800.322.4540 - WWW.CAI-TECH.COM | LEGEND: AREA SURVEYED . . . Ac; AREA CALCULATED . . . AcC; RECORD DIMENSION . . . 100'; SCALED DIMENSION . . . 100'S; MATCH LINE; WATER; EXEMPT PROPERTY; SUBDIVISION LOT NO.; BUILDING; RIGHT OF WAY/ACCESS; COMMON OWNERSHIP; WETLANDS | SCALE 1" = 100' (FEET 50 0 100 200 300; METERS 25 0 25 50 75) | PROPERTY MAPS | INDEX DIAGRAM | MAP NO. |
| THE HORIZONTAL DATUM IS THE NEW HAMPSHIRE STATE PLANE COORDINATE SYSTEM, NAD 83. | | | | WATERVILLE VALLEY | 107 108 110 | 109 |
| PHOTOGRAPHY DATE: MAY 12, 2004 | | | | NEW HAMPSHIRE | | |
| COMPLETION DATE: SEPTEMBER 30, 2004 | | | REVISED TO : | | | |

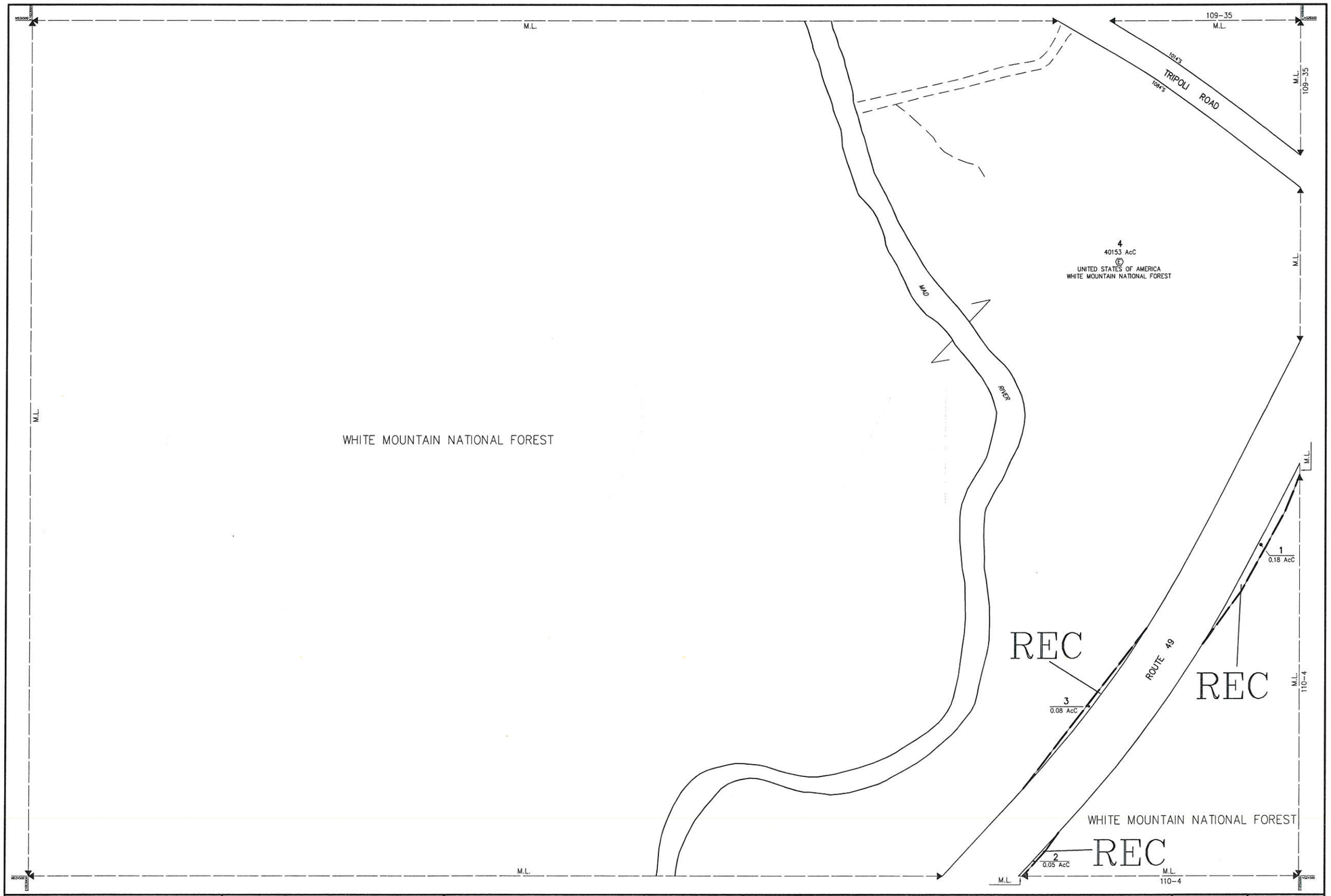


THIS MAP IS FOR ASSESSMENT PURPOSES. IT IS NOT VALID FOR LEGAL DESCRIPTION OR CONVEYANCE.

THE HORIZONTAL DATUM IS THE NEW HAMPSHIRE STATE PLANE COORDINATE SYSTEM, NAD 83.

PHOTOGRAPHY DATE: MAY 12, 2004

COMPLETION DATE: SEPTEMBER 30, 2004

PRODUCED IN 2004 BY

CAI Technologies
Precision Mapping, Geospatial Solutions
11 PLEASANT STREET, LITTLETON, NH 03561
800.322.4540 - WWW.CAI-TECH.COM

LEGEND

| | | | |
|---|---|---|---|
| AREA SURVEYED | Ac | EXEMPT PROPERTY | (E) |
| AREA CALCULATED | AcC | SUBDIVISION LOT NO. | (2) |
| RECORD DIMENSION | 100' | BUILDING | |
| SCALED DIMENSION | 100'S | RIGHT OF WAY/ACCESS | R/W |
| MATCH LINE | M.L. | COMMON OWNERSHIP | |
| WATER | W | WETLANDS | |

SCALE 1" = 100'

FEET 50 0 100 200 300

METERS 25 0 25 50 75

REVISED TO :

PROPERTY MAPS

# WATERVILLE VALLEY

NEW HAMPSHIRE

INDEX DIAGRAM

| | | |
|---|---|---|
| 1 | 107 | 108 |
| | 111 | 109 |
| | | 1 |

GN

MAP NO. 110

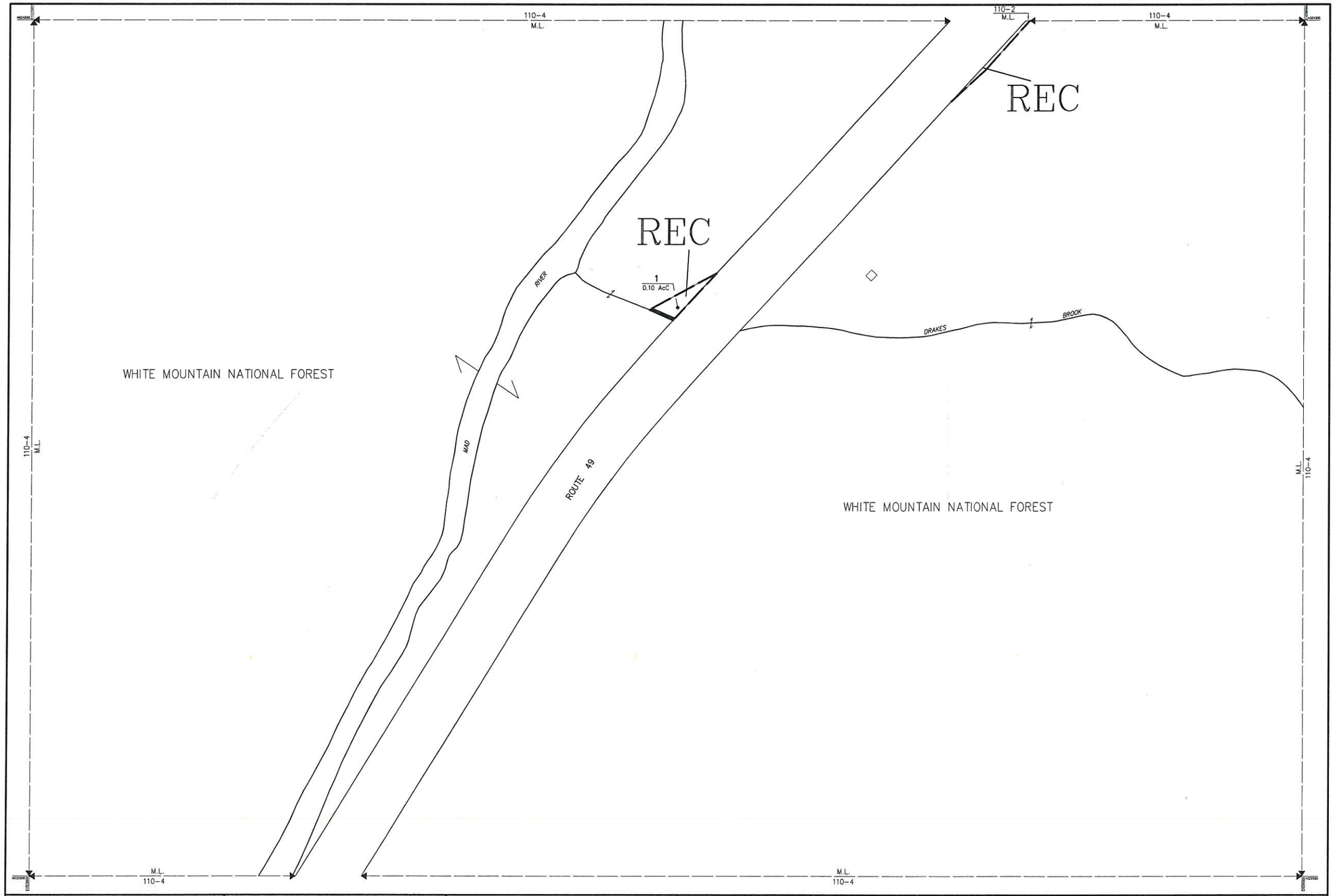


THIS MAP IS FOR ASSESSMENT PURPOSES. IT IS NOT VALID FOR LEGAL DESCRIPTION OR CONVEYANCE.

THE HORIZONTAL DATUM IS THE NEW HAMPSHIRE STATE PLANE COORDINATE SYSTEM, NAD 83.

PHOTOGRAPHY DATE: MAY 12, 2004

COMPLETION DATE: SEPTEMBER 30, 2004

PRODUCED IN 2004 BY

CAI Technologies
Precision Mapping, Geospatial Solutions

11 PLEASANT STREET, LITTLETON, NH 03561
800.322.4540 - WWW.CAI-TECH.COM

LEGEND

AREA SURVEYED . . . . . Ac
AREA CALCULATED . . . . . AcC
RECORD DIMENSION . . . . . 100'
SCALED DIMENSION . . . . . 100'S
MATCH LINE . . . . . M.L.
WATER . . . . . W

EXEMPT PROPERTY. . . . . E
SUBDIVISION LOT NO. . . . . 2
BUILDING. . . . . .
RIGHT OF WAY/ACCESS. . . . . R/W
COMMON OWNERSHIP. . . . . .
WETLANDS. . . . . .

FEET SCALE 1" = 100'
50 0 100 200 300
25 0 25 50 75
METERS

REVISED TO :

PROPERTY MAPS

# WATERVILLE VALLEY

NEW HAMPSHIRE

INDEX DIAGRAM
110 109
1
1
GN
N

MAP NO.
111

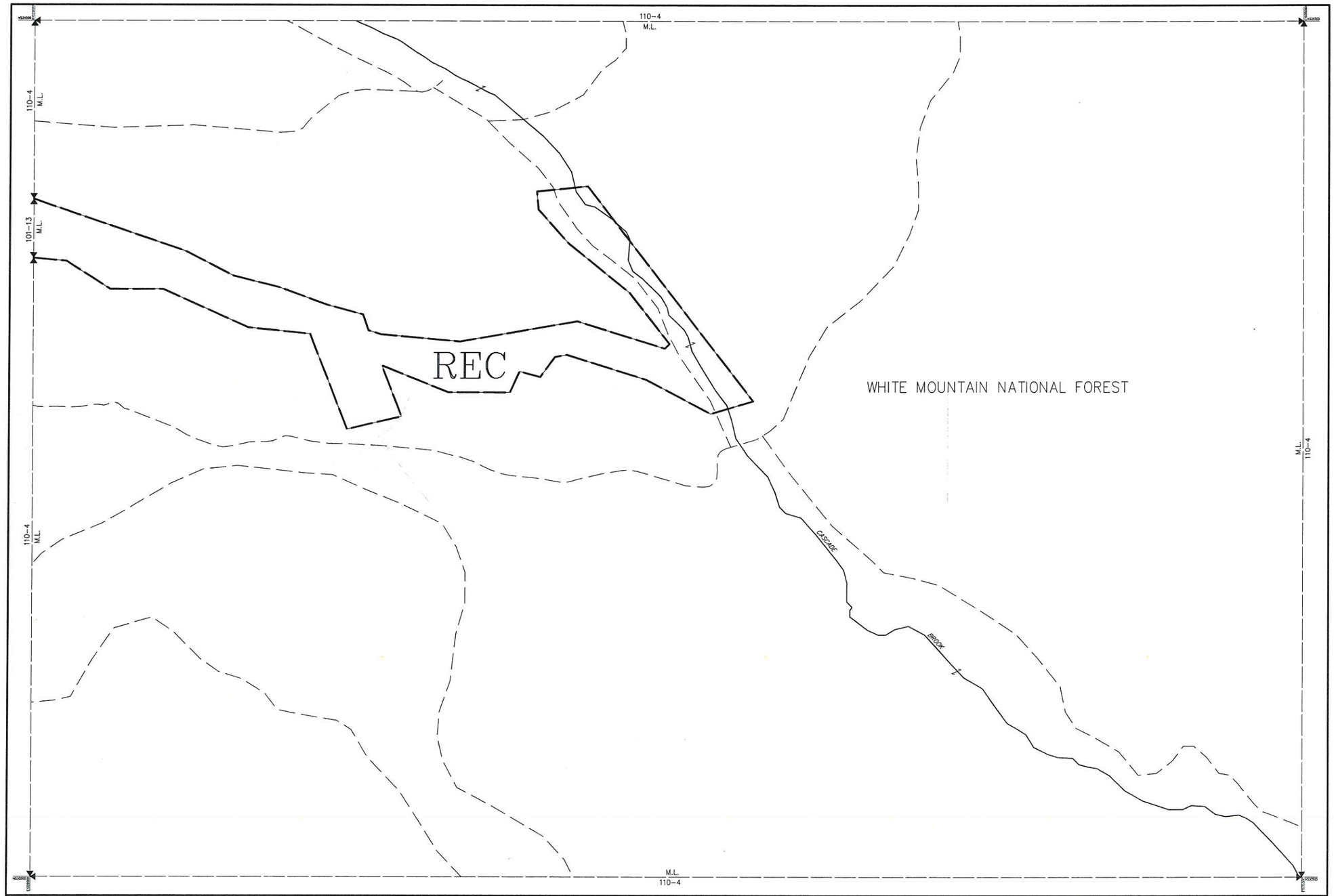


THIS MAP IS FOR ASSESSMENT PURPOSES. IT IS NOT VALID FOR LEGAL DESCRIPTION OR CONVEYANCE.

THE HORIZONTAL DATUM IS THE NEW HAMPSHIRE STATE PLANE COORDINATE SYSTEM, NAD 83.

PHOTOGRAPHY DATE: MAY 12, 2004

COMPLETION DATE: SEPTEMBER 30, 2004

PRODUCED IN 2004 BY

CAI Technologies
Precision Mapping. Geospatial Solutions

11 PLEASANT STREET, LITTLETON, NH 03561
800.322.4540 - WWW.CAI-TECH.COM

LEGEND

| | | | |
|---|---|---|---|
| AREA SURVEYED | Ac | EXEMPT PROPERTY | E |
| AREA CALCULATED | AcC | SUBDIVISION LOT NO. | 2 |
| RECORD DIMENSION | 100' | BUILDING | |
| SCALED DIMENSION | 100'S | RIGHT OF WAY/ACCESS | R/W |
| MATCH LINE | M.L. | COMMON OWNERSHIP | |
| WATER | W | WETLANDS | |

SCALE 1" = 200'

FEET: 100 0 200 400 600

METERS: 50 0 50 100 150

REVISED TO :

PROPERTY MAPS

# WATERVILLE VALLEY

NEW HAMPSHIRE

INDEX DIAGRAM

101 1
104 1
105 1

GN

MAP NO.

201

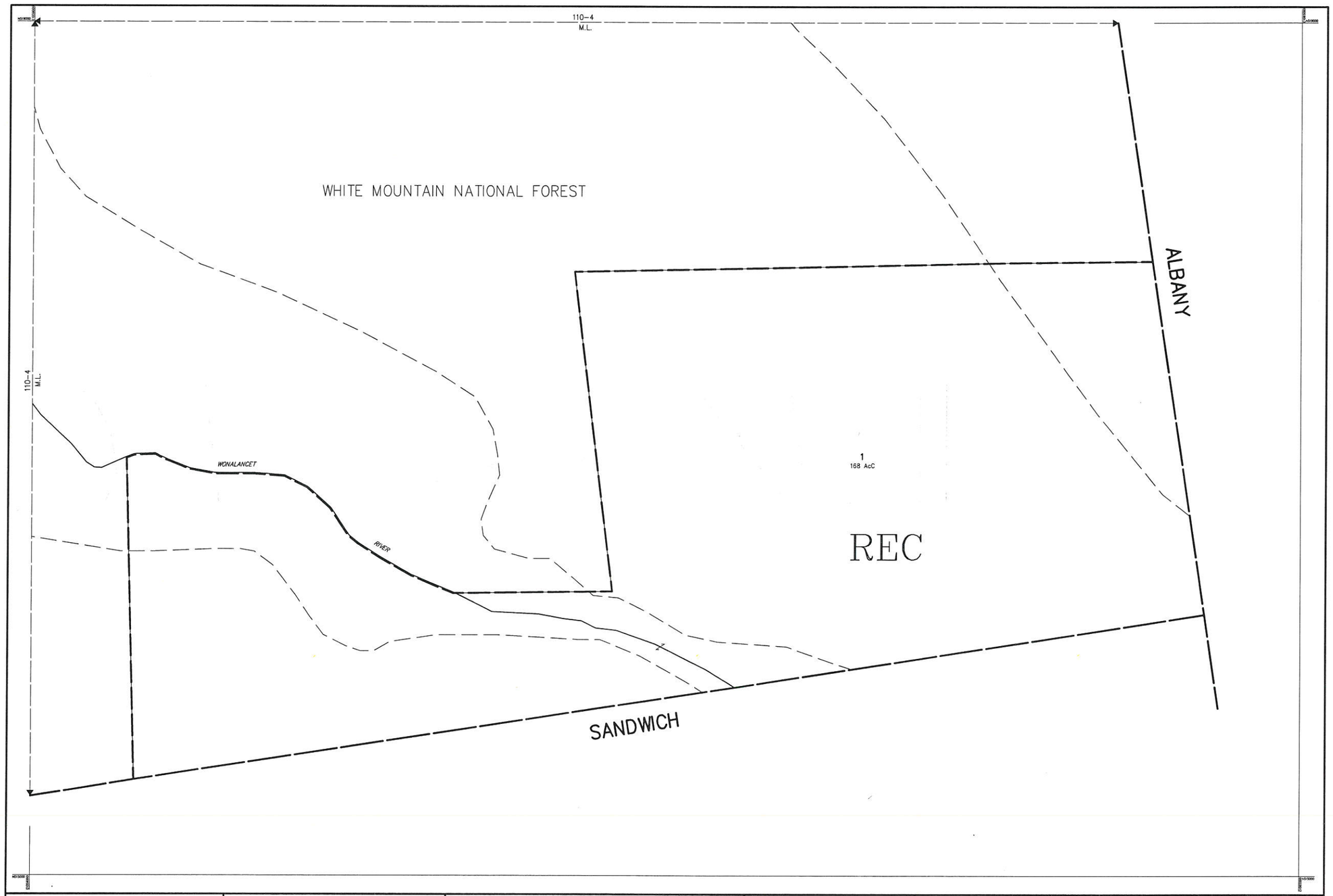


THIS MAP IS FOR ASSESSMENT PURPOSES. IT IS NOT VALID FOR LEGAL DESCRIPTION OR CONVEYANCE.

THE HORIZONTAL DATUM IS THE NEW HAMPSHIRE STATE PLANE COORDINATE SYSTEM, NAD 83.

PHOTOGRAPHY DATE: MAY 12, 2004

COMPLETION DATE: SEPTEMBER 30, 2004

PRODUCED IN 2004 BY

CAI Technologies
Precision Mapping. Geospatial Solutions
11 PLEASANT STREET, LITTLETON, NH 03561
800.322.4540 - WWW.CAI-TECH.COM

LEGEND

| | | | |
|---|---|---|---|
| AREA SURVEYED | Ac | EXEMPT PROPERTY | ⑥ |
| AREA CALCULATED | AcC | SUBDIVISION LOT NO. | ② |
| RECORD DIMENSION | 100' | BUILDING | |
| SCALED DIMENSION | 100'S | RIGHT OF WAY/ACCESS | R/W |
| MATCH LINE | M.L. | COMMON OWNERSHIP | |
| WATER | W | WETLANDS | |

FEET SCALE 1" = 200'
100 0 200 400 600
50 0 50 100 150
METERS

REVISED TO :

PROPERTY MAPS

# WATERVILLE VALLEY

NEW HAMPSHIRE

INDEX DIAGRAM
1 1
GN N

MAP NO.
202

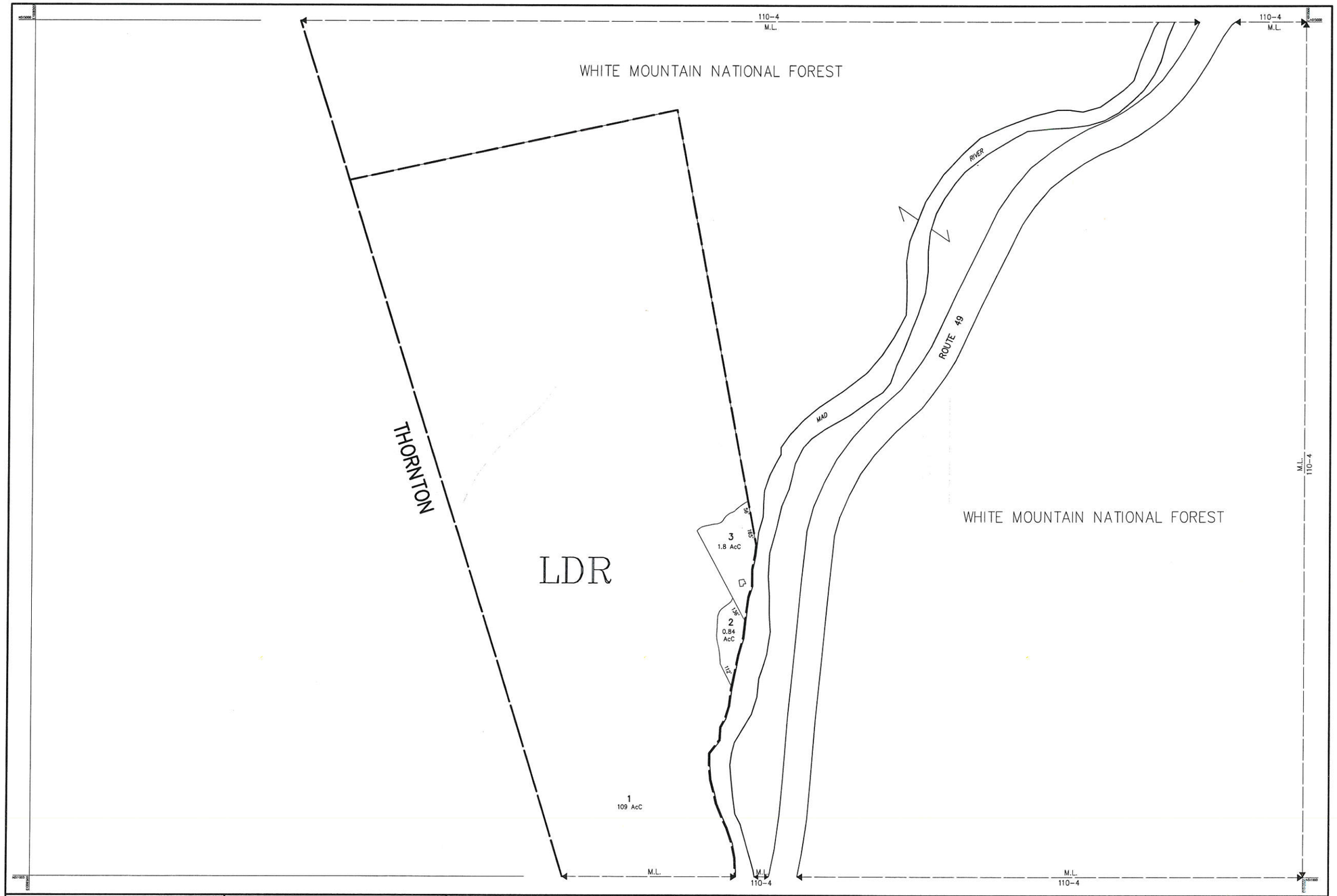


THIS MAP IS FOR ASSESSMENT PURPOSES. IT IS NOT VALID FOR LEGAL DESCRIPTION OR CONVEYANCE.

THE HORIZONTAL DATUM IS THE NEW HAMPSHIRE STATE PLANE COORDINATE SYSTEM, NAD 83.

PHOTOGRAPHY DATE: MAY 12, 2004

COMPLETION DATE: SEPTEMBER 30, 2004

PRODUCED IN 2004 BY

CAI Technologies
Precision Mapping, Geospatial Solutions
11 PLEASANT STREET, LITTLETON, NH 03561
800.322.4540 - WWW.CAI-TECH.COM

LEGEND

| | | | |
|---|---|---|---|
| AREA SURVEYED | Ac | EXEMPT PROPERTY | (E) |
| AREA CALCULATED | AcC | SUBDIVISION LOT NO. | (2) |
| RECORD DIMENSION | 100' | BUILDING | |
| SCALED DIMENSION | 100'S | RIGHT OF WAY/ACCESS | |
| MATCH LINE | M.L. | COMMON OWNERSHIP | |
| WATER | | WETLANDS | |

SCALE 1" = 200'

FEET 100 0 200 400 600

METERS 50 0 50 100 150

REVISED TO :

PROPERTY MAPS

# WATERVILLE VALLEY

NEW HAMPSHIRE

INDEX DIAGRAM

1 204 1 ON

MAP NO.

203

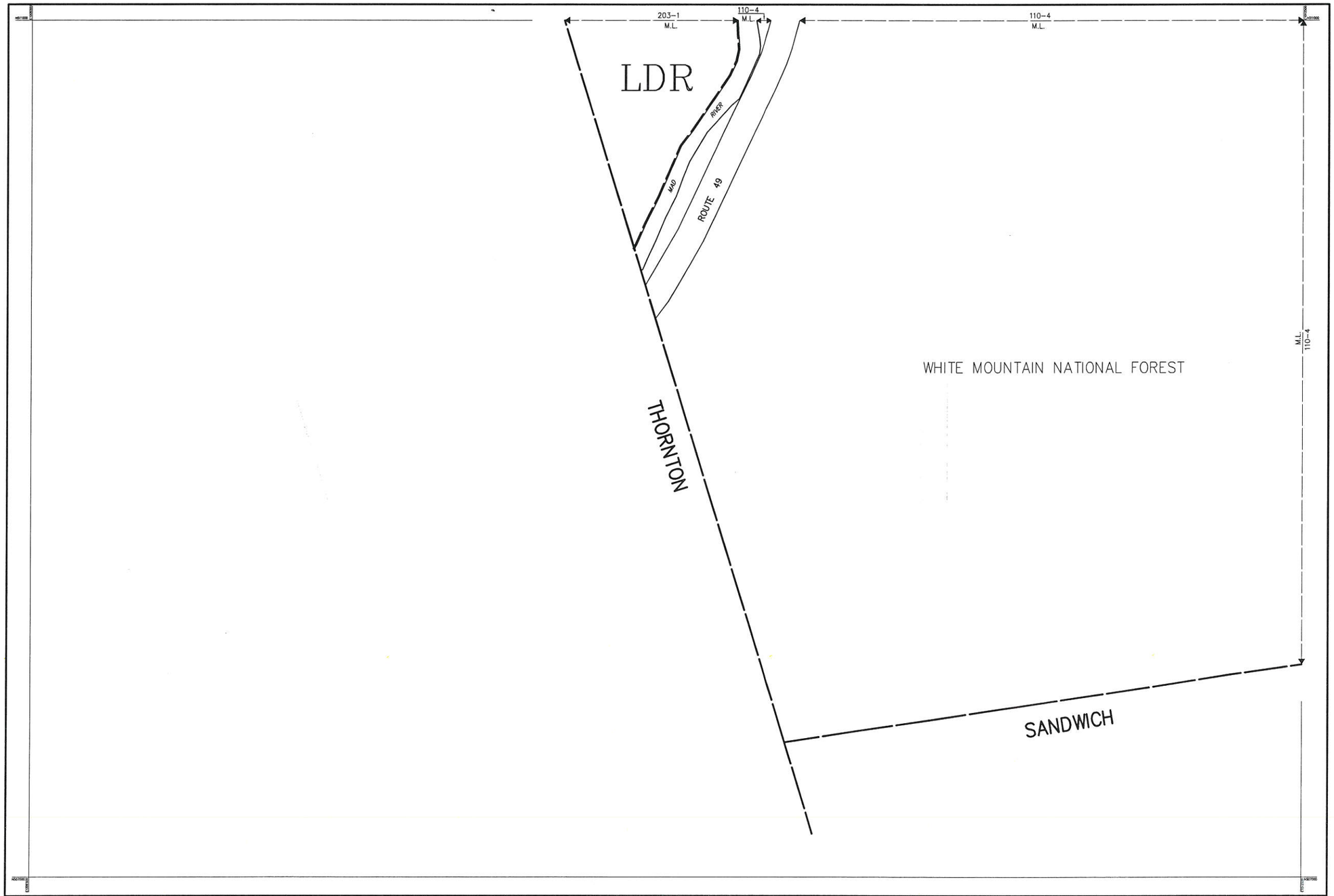


THIS MAP IS FOR ASSESSMENT PURPOSES. IT IS NOT VALID FOR LEGAL DESCRIPTION OR CONVEYANCE.

THE HORIZONTAL DATUM IS THE NEW HAMPSHIRE STATE PLANE COORDINATE SYSTEM, NAD 83.

PHOTOGRAPHY DATE: MAY 12, 2004

COMPLETION DATE: SEPTEMBER 30, 2004

PRODUCED IN 2004 BY

CAI Technologies
Precision Mapping. Geospatial Solutions

11 PLEASANT STREET, LITTLETON, NH 03561
800.322.4540 - WWW.CAI-TECH.COM

LEGEND

AREA SURVEYED . . . . . Ac
AREA CALCULATED . . . . . AcC
RECORD DIMENSION . . . . . 100'
SCALED DIMENSION . . . . . 100'S
MATCH LINE . . . . . M.L.
WATER . . . . . W

EXEMPT PROPERTY. . . . . E
SUBDIVISION LOT NO.. . . . . 2
BUILDING. . . . . .
RIGHT OF WAY/ACCESS. . . . . R/W
COMMON OWNERSHIP. . . . . .
WETLANDS. . . . . .

SCALE 1" = 200'

FEET 100 0 200 400 600

METERS 50 0 50 100 150

REVISED TO :

PROPERTY MAPS

# WATERVILLE VALLEY

NEW HAMPSHIRE

INDEX DIAGRAM

203
1

N

MAP NO.

204

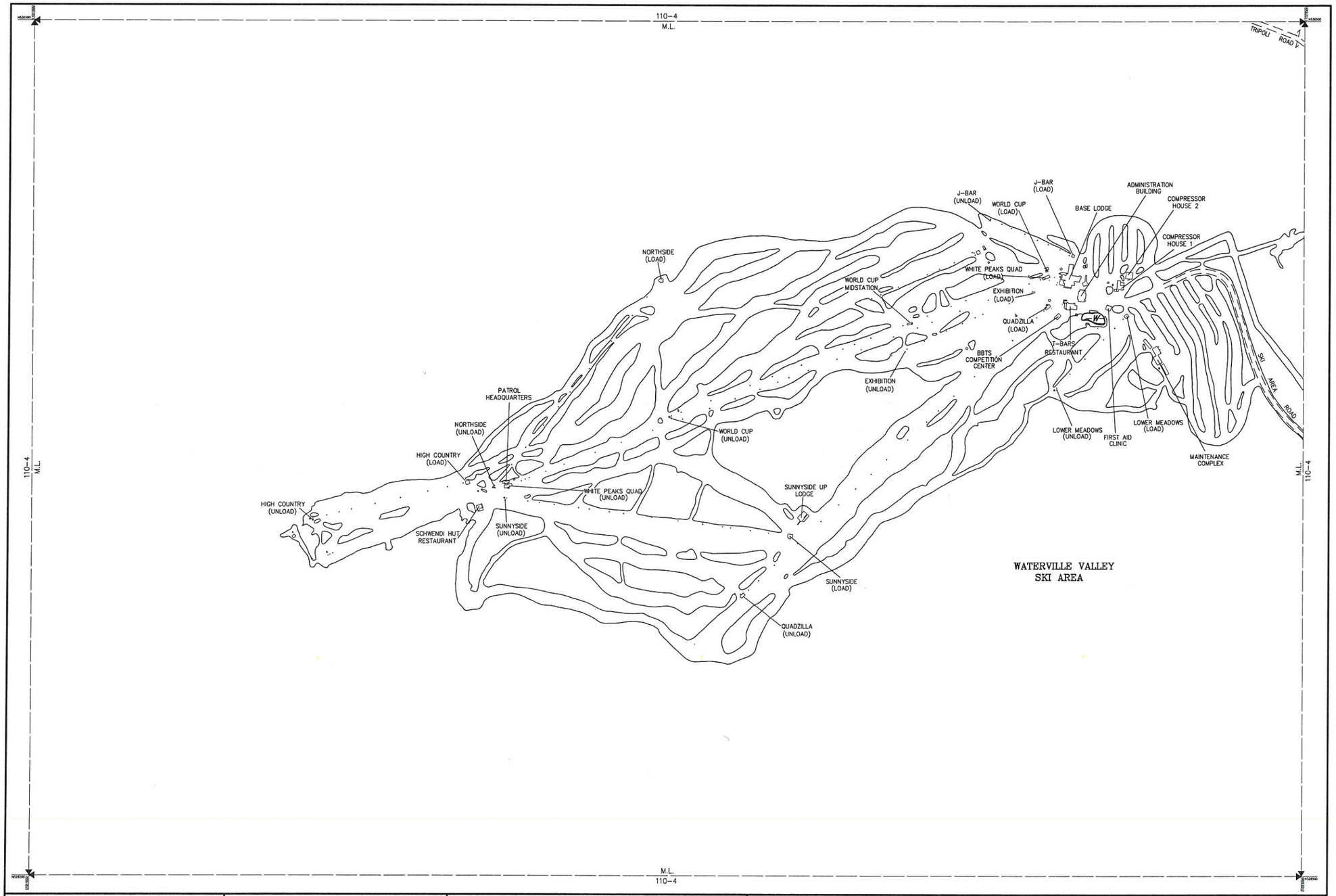


THIS MAP IS FOR ASSESSMENT PURPOSES. IT IS NOT VALID FOR LEGAL DESCRIPTION OR CONVEYANCE.

THE HORIZONTAL DATUM IS THE NEW HAMPSHIRE STATE PLANE COORDINATE SYSTEM, NAD 83.

PHOTOGRAPHY DATE: MAY 12, 2004

COMPLETION DATE: SEPTEMBER 30, 2004

PRODUCED IN 2004 BY

CAI Technologies
Precision Mapping, Geospatial Solutions

11 PLEASANT STREET, LITTLETON, NH 03561
800.322.4540 - WWW.CAI-TECH.COM

LEGEND

| | | | |
|---|---|---|---|
| AREA SURVEYED | Ac | EXEMPT PROPERTY | E |
| AREA CALCULATED | AcC | SUBDIVISION LOT NO. | 2 |
| RECORD DIMENSION | 100' | BUILDING | |
| SCALED DIMENSION | 100'S | RIGHT OF WAY/ACCESS | 8/W |
| MATCH LINE | M.L. | COMMON OWNERSHIP | |
| WATER | -W- | WETLANDS | |

SCALE 1" = 400'

FEET 200 0 400 800 1200

100 0 100 200 300 METERS

REVISED TO :

PROPERTY MAPS

# WATERVILLE VALLEY

NEW HAMPSHIRE

INDEX DIAGRAM

1 102 103 106 107

GN

MAP NO.

401